



Legislative District Information After 2011 Reapportionment Senate District 31

House Districts: 2, 5, 6, 8, 9

District Population: 147,183

County	Population	Percent
Denver County	140,423	95.41%
Arapahoe County	6,760	4.59%

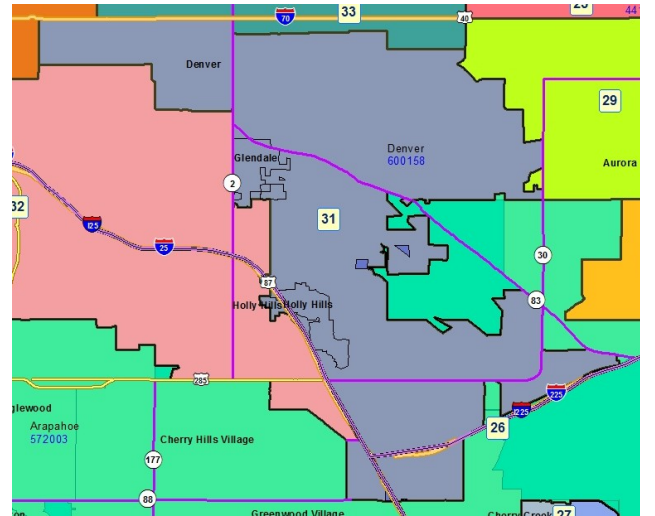
Registered Voters: 77,813

Party	Number	Percent
Republican	16,322	20.98%
Democratic	37,091	47.67%
Unaffiliated	23,651	30.39%
Minor Party	749	0.96%

Voting Age Population: 124,672

Population Demographics

Race/Ethnicity	Number	Percent
White-Non Hispanic	103,536	70.35%
Hispanic	19,733	13.41%
Black	14,923	10.14%
American Indian or Alaskan Native	1,297	0.88%
Asian	7,108	4.83%
Hawaiian or Pacific Islander	190	0.13%
Other	396	0.27%



2010 Election Results

Election	Party	Number	Percent
U.S. Senate	Republican	15,798	27.42%
	Democratic	39,486	68.53%
	Minor Party	2,338	4.06%
Governor	Republican	2,414	4.15%
	Democratic	42,165	72.52%
	Minor Party	13,566	23.33%
Treasurer	Republican	16,902	30.16%
	Democratic	39,146	69.84%

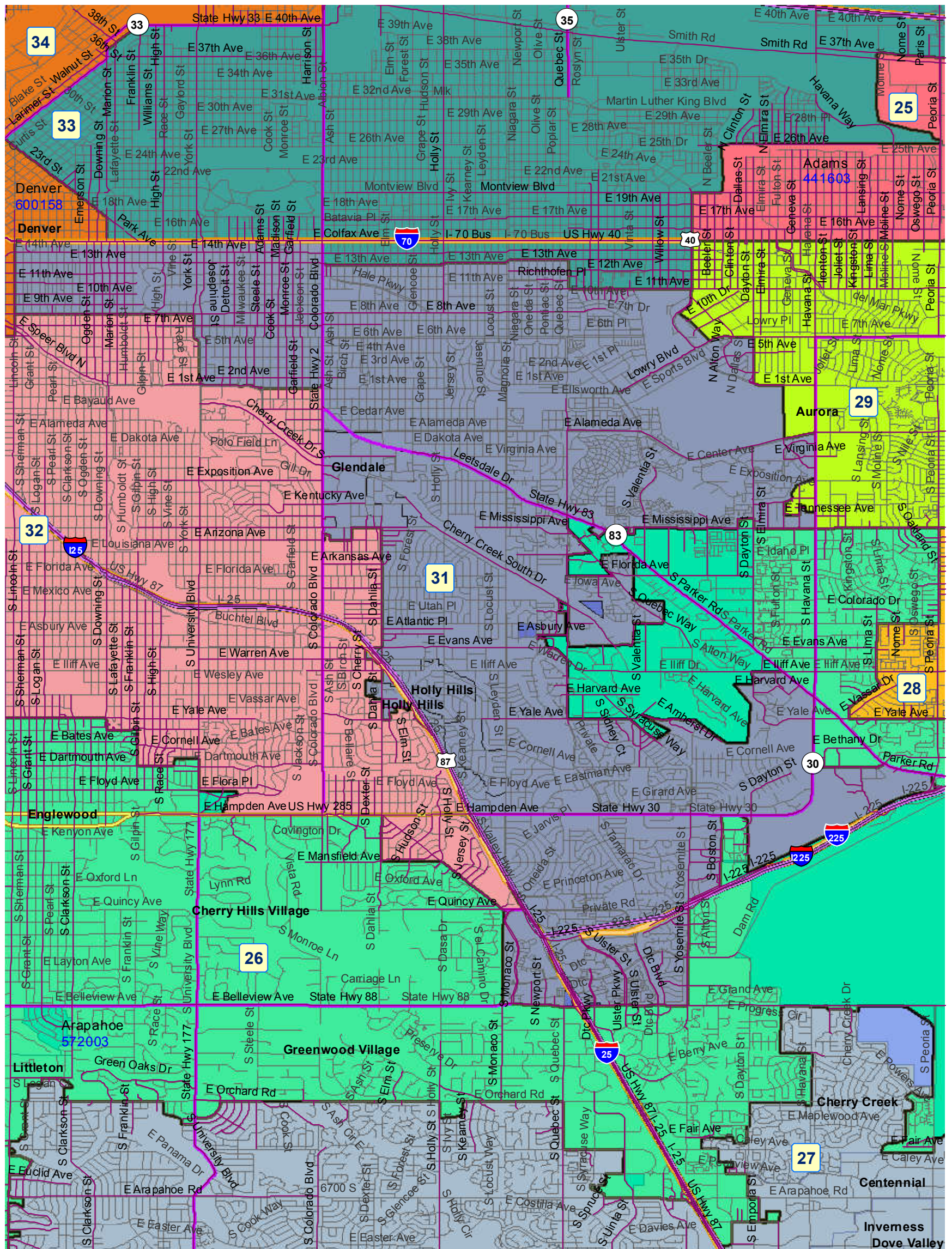
Communities within district

- Denver
- Glendale
- Holly Hills


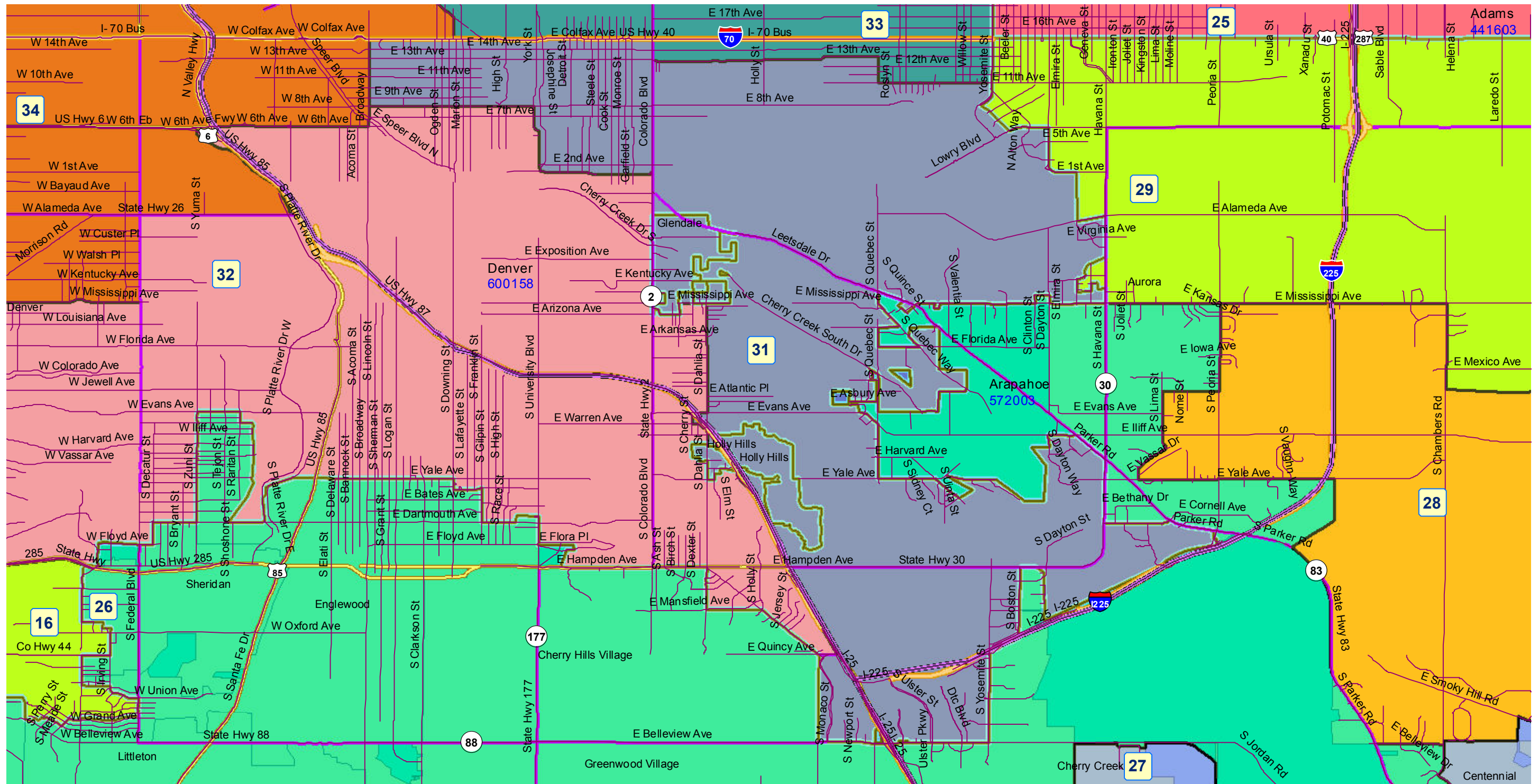
School Districts within district

- Adams-Arapahoe 28J
- Cherry Creek 5
- Denver County 1

Senate District 31 After 2011 Reapportionment



Senate District 31 After 2011 Reapportionment



Prepared by Reapportionment Commission Staff
December 2011