



# Legislative District Information After 2011 Reapportionment Senate District 25

**House Districts: 30, 31, 34, 56**

**District Population: 147,272**

County	Population	Percent
Adams	147,272	100.00%

**Registered Voters: 51,138**

Party	Number	Percent
Republican	14,823	28.99%
Democratic	18,661	36.49%
Unaffiliated	17,282	33.79%
Minor Party	372	0.73%

**Voting Age Population: 103,136**

**Population Demographics**

Race/Ethnicity	Number	Percent
White-Non Hispanic	71,179	48.33%
Hispanic	60,486	41.07%
Black	8,574	5.82%
American Indian or Alaskan Native	1,441	0.98%
Asian	5,034	3.42%
Hawaiian or Pacific Islander	282	0.19%
Other	276	0.19%



**2010 Election Results**

Election	Party	Number	Percent
U.S. Senate	Republican	15,043	44.92%
	Democratic	15,941	47.60%
	Minor Party	2,506	7.48%
Governor	Republican	3,108	9.20%
	Democratic	15,764	46.68%
	Minor Party	14,901	44.12%
Treasurer	Republican	16,242	50.09%
	Democratic	16,185	49.91%

**Communities within district**

- Aurora
- Bennett
- Brighton
- Commerce City
- Lochbuie
- Strasburg
- Thornton
- Todd Creek
- Watkins


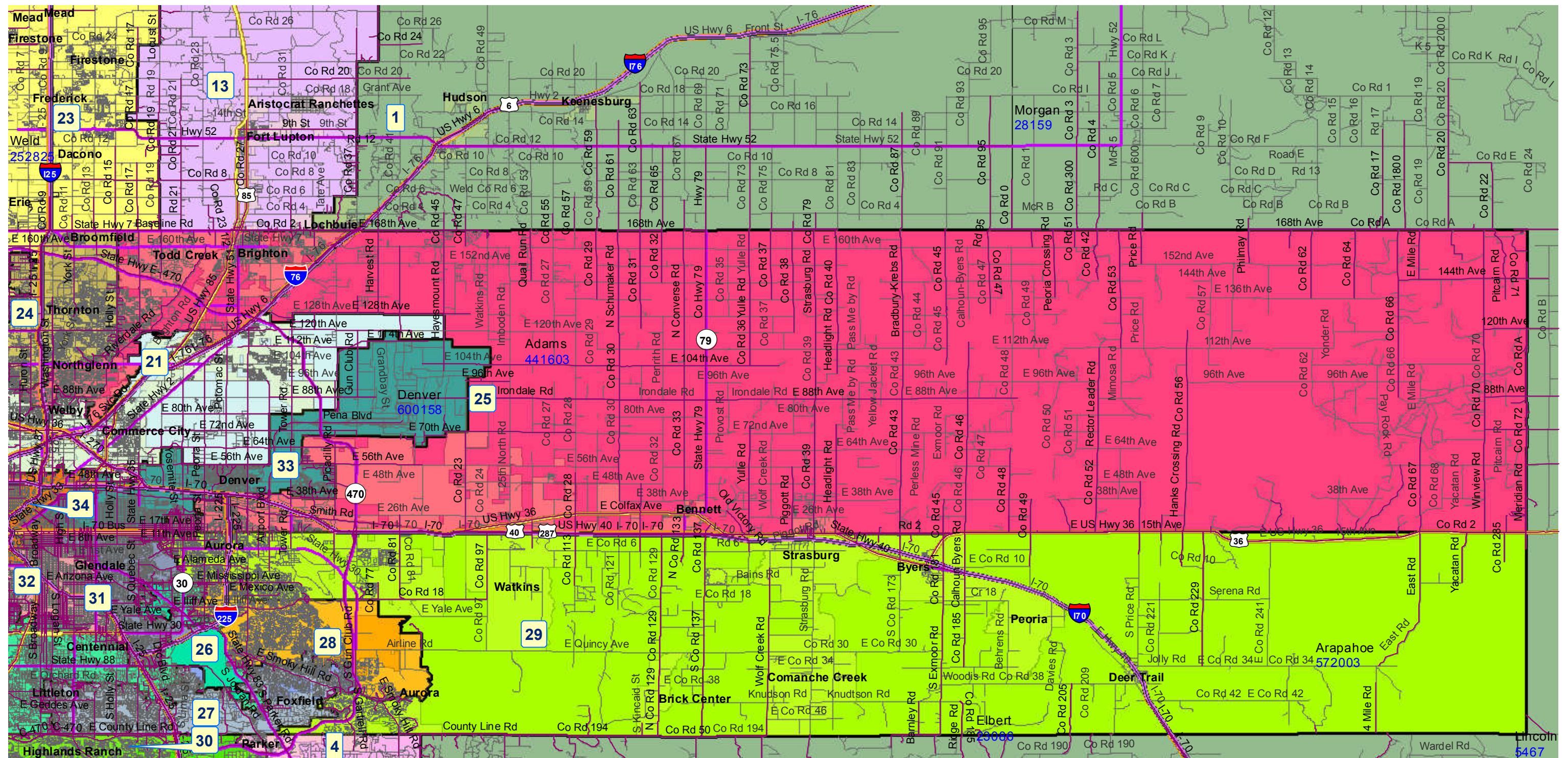
**School Districts within district**

- Adams County 14
- Adams-Arapahoe 28J
- Bennett 29J
- Brighton 27J
- Byers 32J
- Deer Trail 26J
- Denver County 1
- Fort Morgan RE-3
- Keenesburg RE-3(J)
- Mapleton 1

Legislative District Information  
Senate District 25

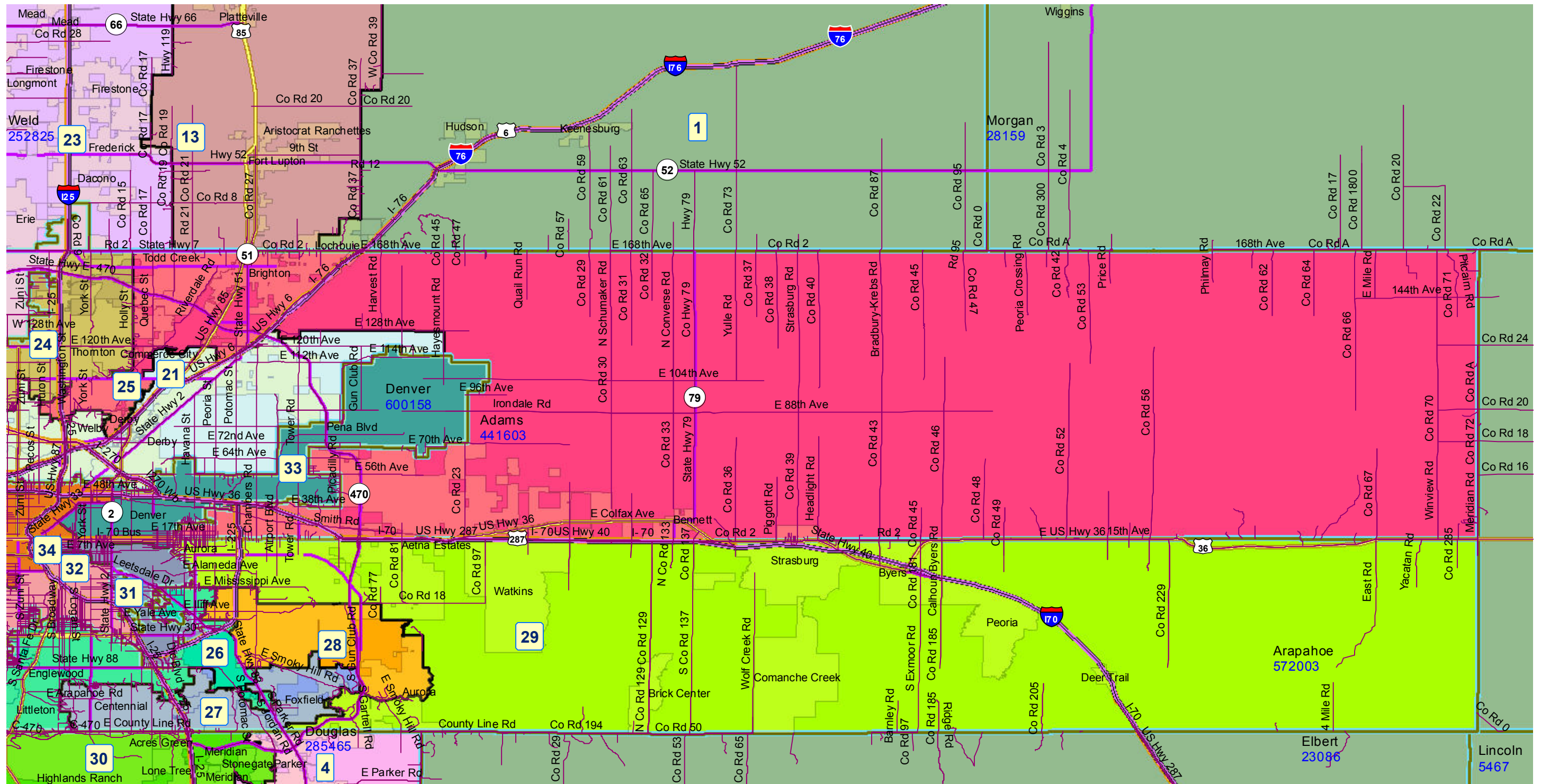
Northglenn-Thornton 12  
Strasburg 31J  
Weld County SD RE-8  
Wiggins RE-50(J)  
Woodlin R-104

# Senate District 25 After 2011 Reapportionment



Prepared by Reapportionment Commission Staff  
December 2011

# Senate District 25 After 2011 Reapportionment



Prepared by Reapportionment Commission Staff  
December 2011