



Legislative District Information After 2011 Reapportionment Senate District 24

House Districts: 31, 34, 35, 56

District Population: 147,254

County	Population	Percent
Adams	147,254	100.00%

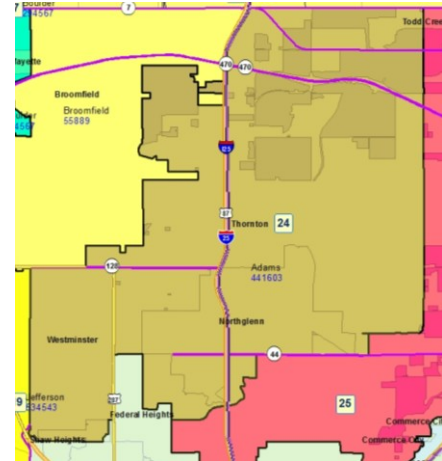
Registered Voters: 70,033

Party	Number	Percent
Republican	21,749	31.06%
Democratic	23,998	34.27%
Unaffiliated	23,820	34.01%
Minor Party	466	0.67%

Voting Age Population: 108,305

Population Demographics

Race/Ethnicity	Number	Percent
White-Non Hispanic	100,529	68.27%
Hispanic	33,925	23.04%
Black	3,044	2.07%
American Indian or Alaskan Native	1,441	0.98%
Asian	7,802	5.30%
Hawaiian or Pacific Islander	201	0.14%
Other	312	0.21%



2010 Election Results

Election	Party	Number	Percent
U.S. Senate	Republican	21,563	45.22%
	Democratic	23,138	48.52%
	Minor Party	2,986	6.26%
Governor	Republican	4,176	8.68%
	Democratic	23,870	49.60%
	Minor Party	20,079	41.72%
Treasurer	Republican	22,852	49.53%
	Democratic	23,286	50.47%


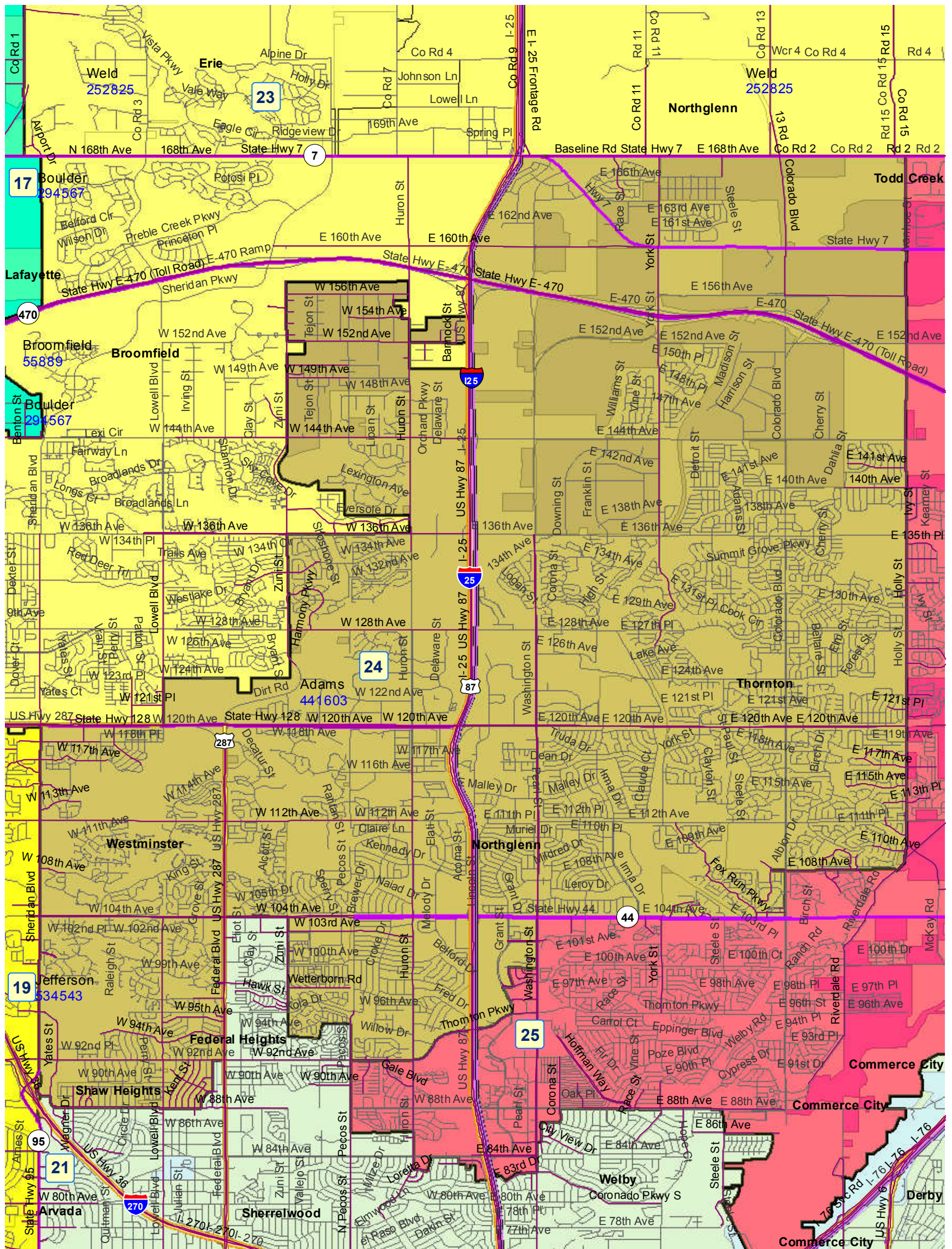
Communities within district

- Northglenn
- Shaw Heights
- Thornton
- Westminister

School Districts within district

- Adams County 14
- Brighton 27J
- Jefferson County R-1
- Mapleton 1
- Northglenn-Thornton 12
- St Vrain Valley RE 1J
- Weld County SD RE-8
- Westminister 50

Senate District 24 After 2011 Reapportionment



Senate District 24 After 2011 Reapportionment

