



Legislative District Information After 2011 Reapportionment Senate District 20

House Districts: 22, 23, 24, 25, 27, 28

District Population: 147,256

County	Population	Percent
Jefferson	147,256	100.00%

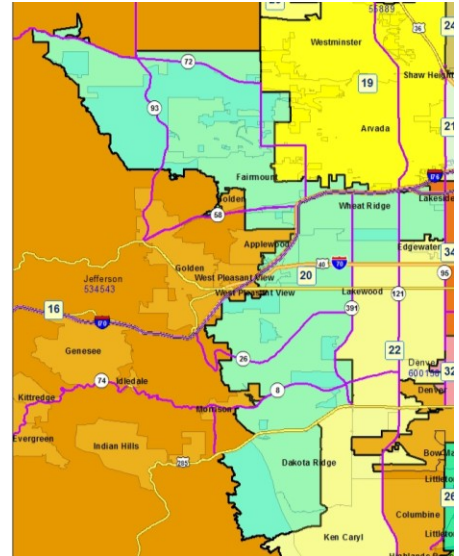
Registered Voters: 85,901

Party	Number	Percent
Republican	30,196	35.15%
Democratic	27,835	32.40%
Unaffiliated	27,297	31.78%
Minor Party	573	0.67%

Voting Age Population: 115,180

Population Demographics

Race/Ethnicity	Number	Percent
White-Non Hispanic	120,813	82.04%
Hispanic	18,331	12.45%
Black	1,841	1.25%
American Indian or Alaskan Native	1,481	1.01%
Asian	4,359	2.96%
Hawaiian or Pacific Islander	209	0.14%
Other	222	0.15%



2010 Election Results

Election	Party	Number	Percent
U.S. Senate	Republican	29,956	45.53%
	Democratic	32,229	48.98%
	Minor Party	3,610	5.49%
Governor	Republican	4,281	6.42%
	Democratic	34,576	51.82%
	Minor Party	27,868	41.77%
Treasurer	Republican	30,659	49.65%
	Democratic	31,087	50.35%

Communities within district

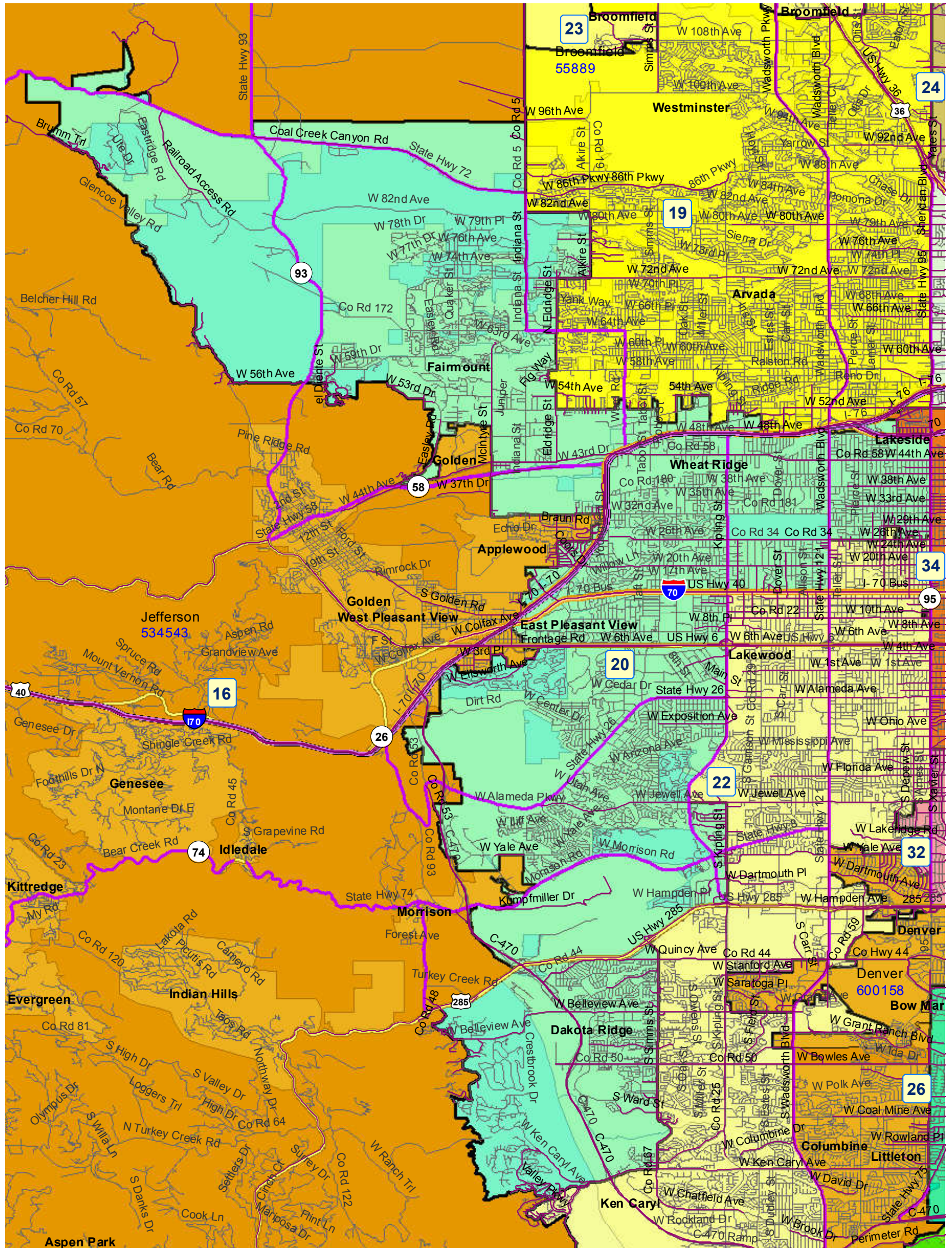
- Applewood
- Arvada
- Dakota Ridge
- East Pleasant View
- Fairmount
- Ken Caryl
- Lakeside
- Lakewood
- Mountain View
- West Pleasant View
- Wheat Ridge

School Districts within district


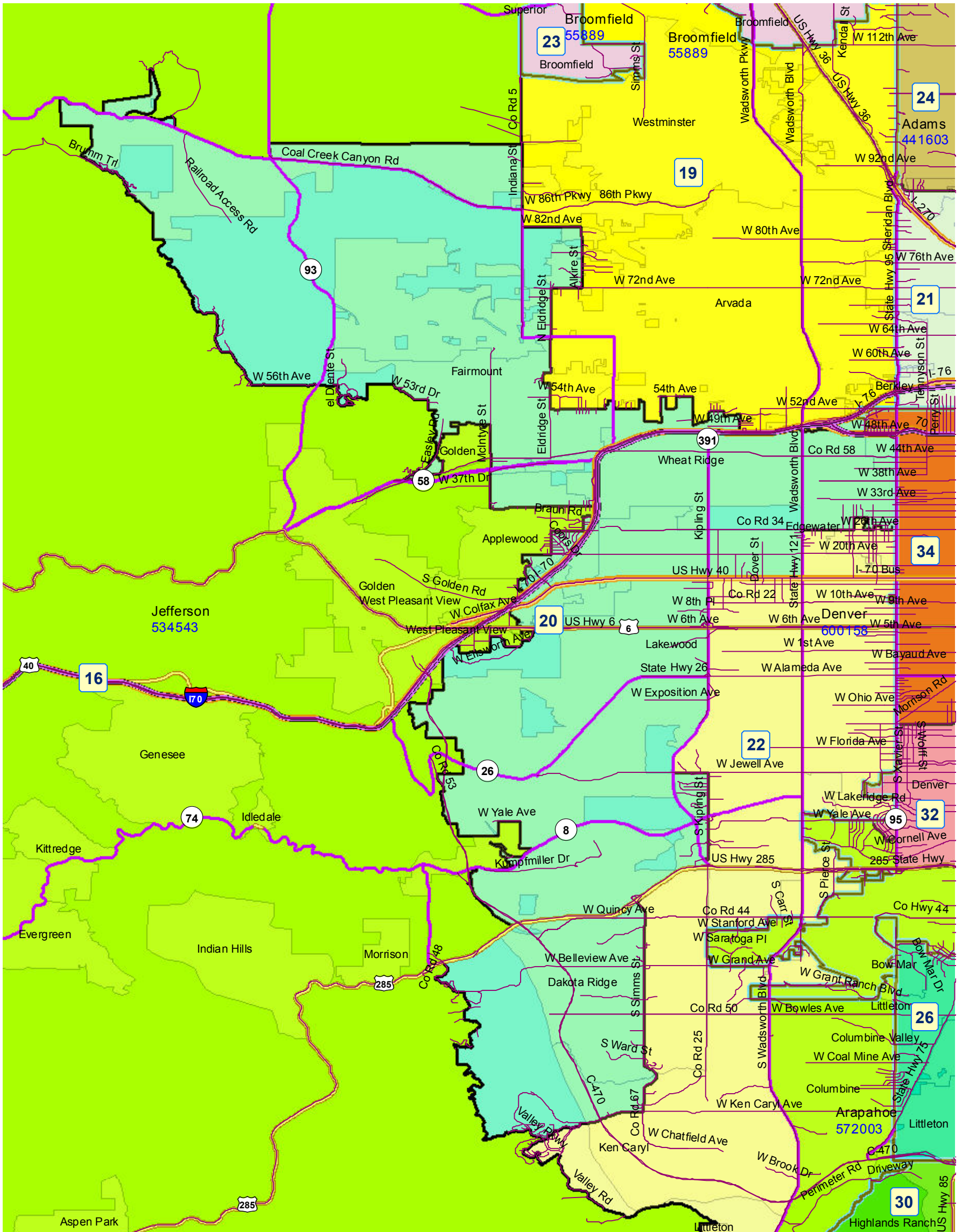
Denver County 1

Jefferson County R-1

Senate District 20 After 2011 Reapportionment



Senate District 20 After 2011 Reapportionment



Prepared by Reapportionment Commission Staff
December 2011