



# Legislative District Information

## After 2011 Reapportionment

### Senate District 12

**House Districts: 15, 16, 17, 18, 19, 20, 21**

**District Population: 141,046**

County	Population	Percent
El Paso County	141,046	100%

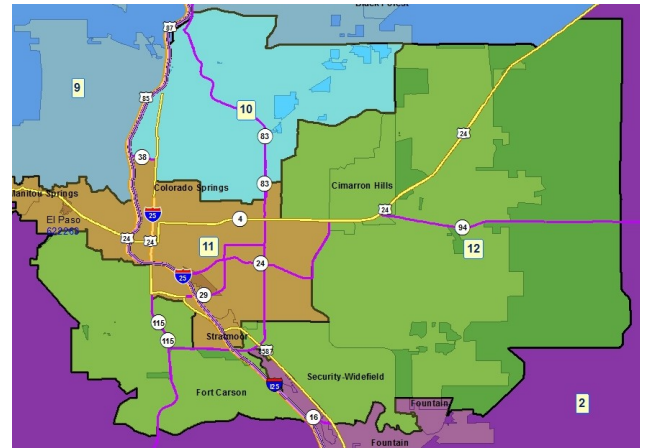
**Registered Voters: 62,003**

Party	Number	Percent
Republican	28,959	46.71%
Democratic	14,143	22.81%
Unaffiliated	18,533	29.89%
Minor Party	368	0.59%

**Voting Age Population: 103,903**

#### Population Demographics

Race/Ethnicity	Number	Percent
White-Non Hispanic	100,588	71.32%
Hispanic	19,918	14.12%
Black	11,808	8.37%
American Indian or Alaskan Native	1,735	1.23%
Asian	5,781	4.10%
Hawaiian or Pacific Islander	880	0.62%
Other	336	0.24%



#### 2010 Election Results

Election	Party	Number	Percent
U.S. Senate	Republican	24,104	59.84%
	Democratic	13,802	34.27%
	Minor Party	2,374	5.89%
Governor	Republican	7,567	18.71%
	Democratic	15,058	37.23%
	Minor Party	17,823	44.06%
Treasurer	Republican	25,157	64.39%
	Democratic	13,910	35.61%

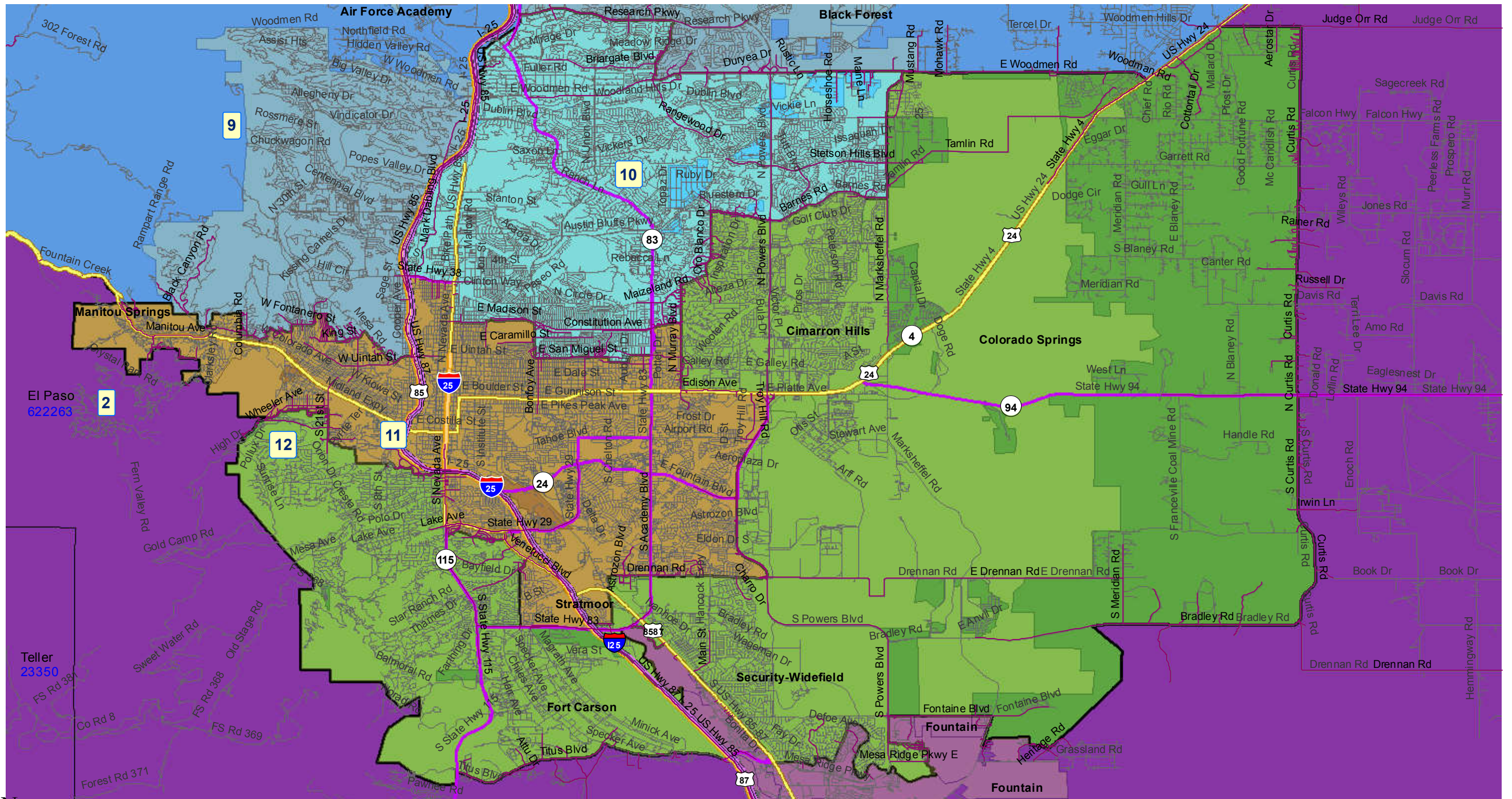
#### Communities within district

Cimarron Hills  
 Colorado Springs  
 Fort Carson  
 Security-Widefield  
 Stratmoor

#### School Districts within district


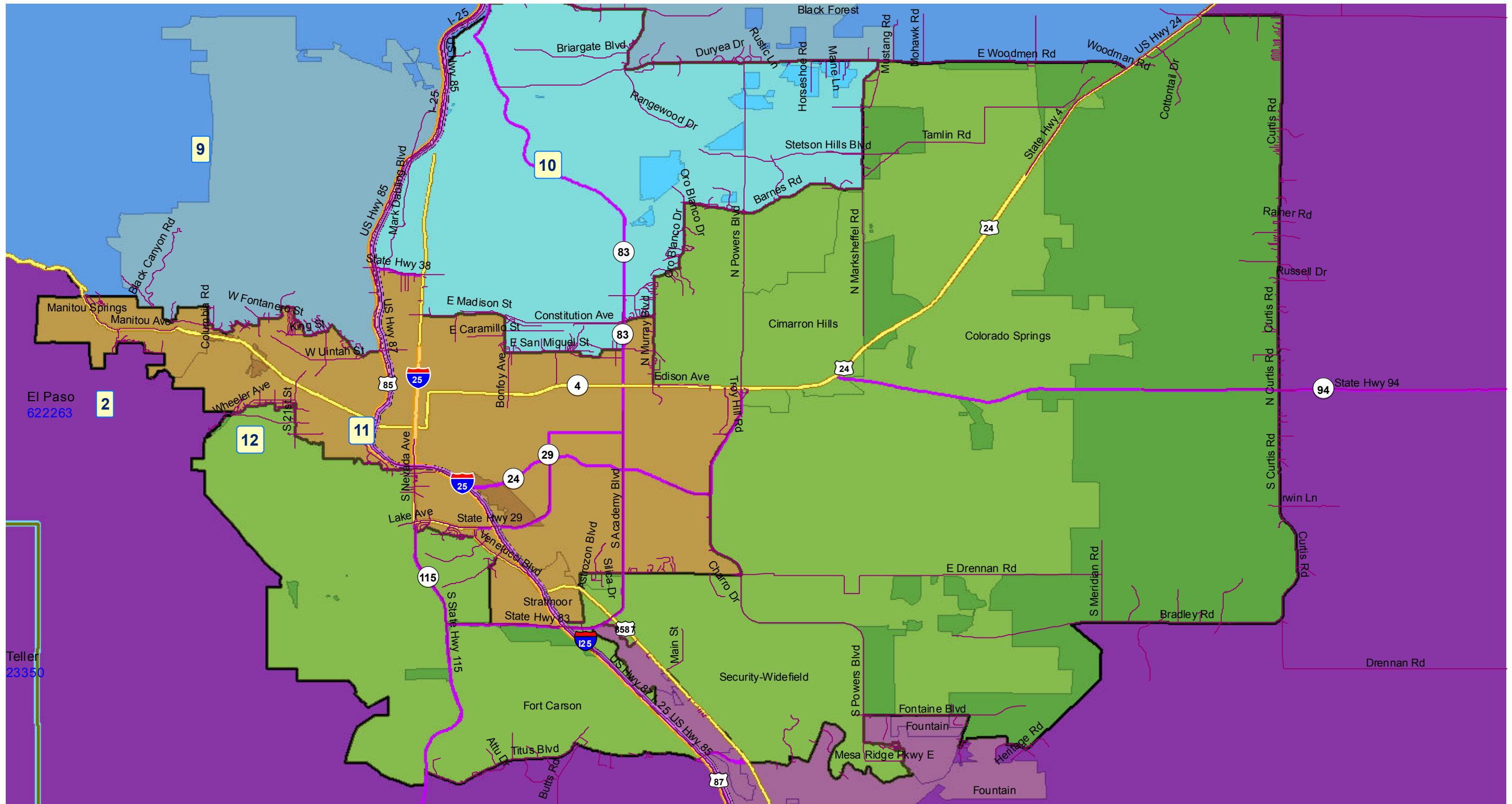
Cheyenne Mountain 12  
 Colorado Springs 11  
 Ellicott 22  
 Falcon 49  
 Fountain 8  
 Harrison 2  
 Widefield 3

# Senate District 12 After 2011 Reapportionment



Prepared by Reapportionment Commission Staff  
December 2011

# Senate District 12 After 2011 Reapportionment



Prepared by Reapportionment Commission Staff  
December 2011