



Legislative District Information

After 2011 Reapportionment

House District 30

Senate Districts: 21, 25

District Population: 77,896

County	Population	Percent
Adams County	77,896	100%

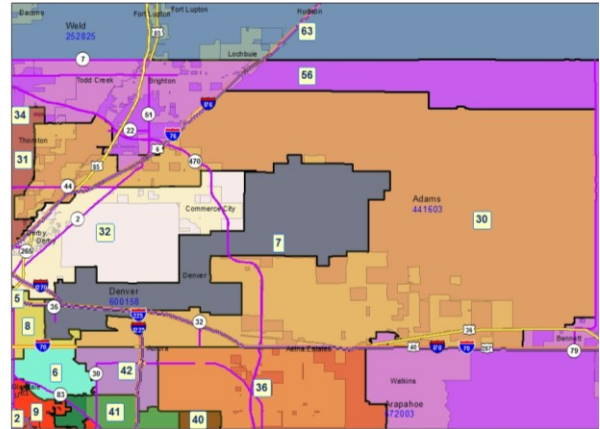
Registered Voters: 25,690

Party	Number	Percent
Republican	7,171	27.91%
Democratic	9,753	37.96%
Unaffiliated	8,571	33.36%
Minor Party	195	0.76%

Voting Age Population: 53,394

Population Demographics

Race/Ethnicity	Number	Percent
White-Non Hispanic	34,335	44.08%
Hispanic	31,504	40.44%
Black	7,609	9.77%
American Indian or Alaskan Native	673	0.86%
Asian	3,419	4.39%
Hawaiian or Pacific Islander	200	0.26%
Other	156	0.20%



2010 Election Results

Election	Party	Number	Percent
U.S. Senate	Republican	6,942	42.99%
	Democratic	8,134	50.37%
	Minor Party	1,073	6.64%
Governor	Republican	1,611	9.92%
	Democratic	8,000	49.28%
	Minor Party	6,623	40.80%
Treasurer	Republican	7,476	47.99%
	Democratic	8,101	52.01%


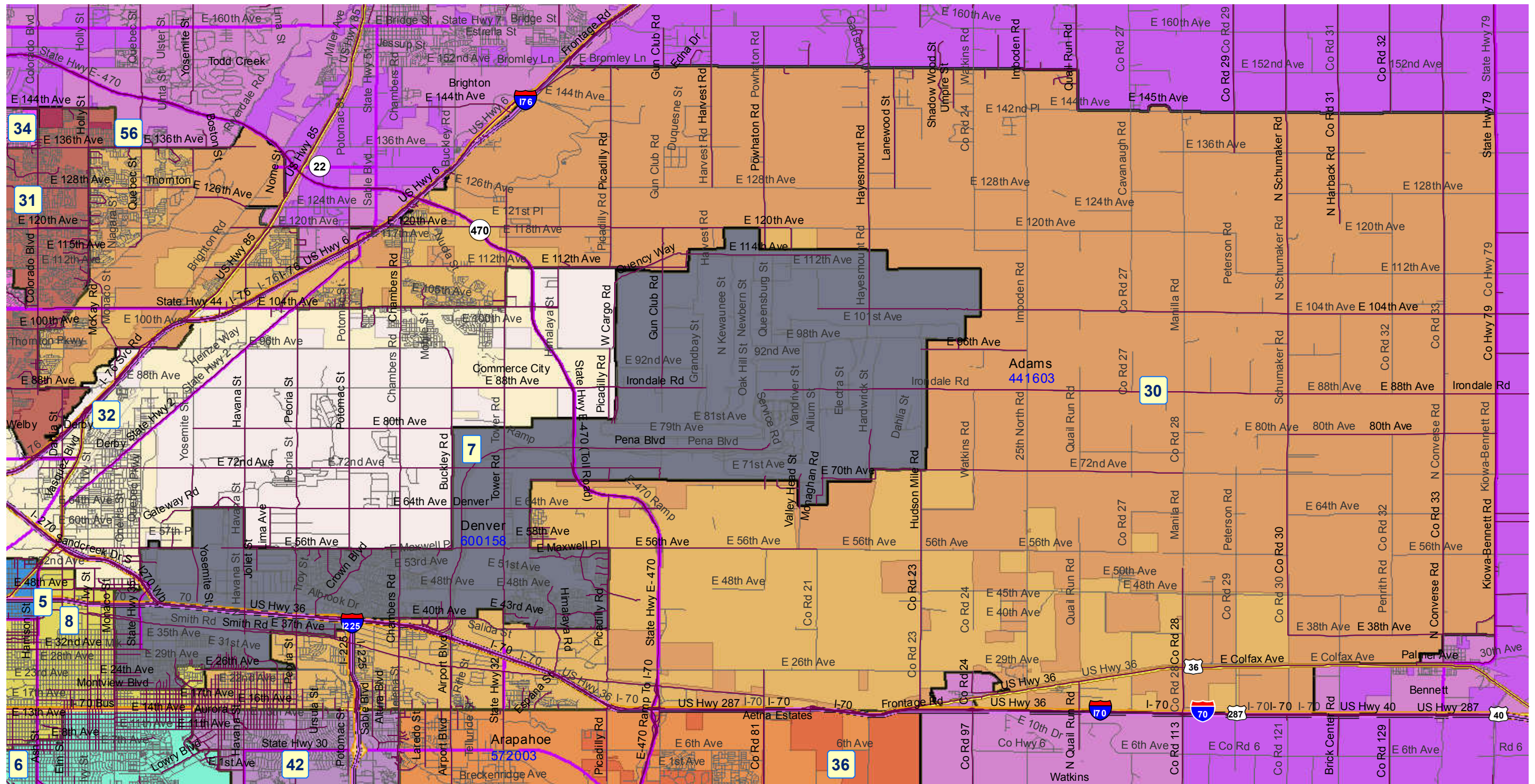
Communities within district

Aurora
Commerce City
Thornton

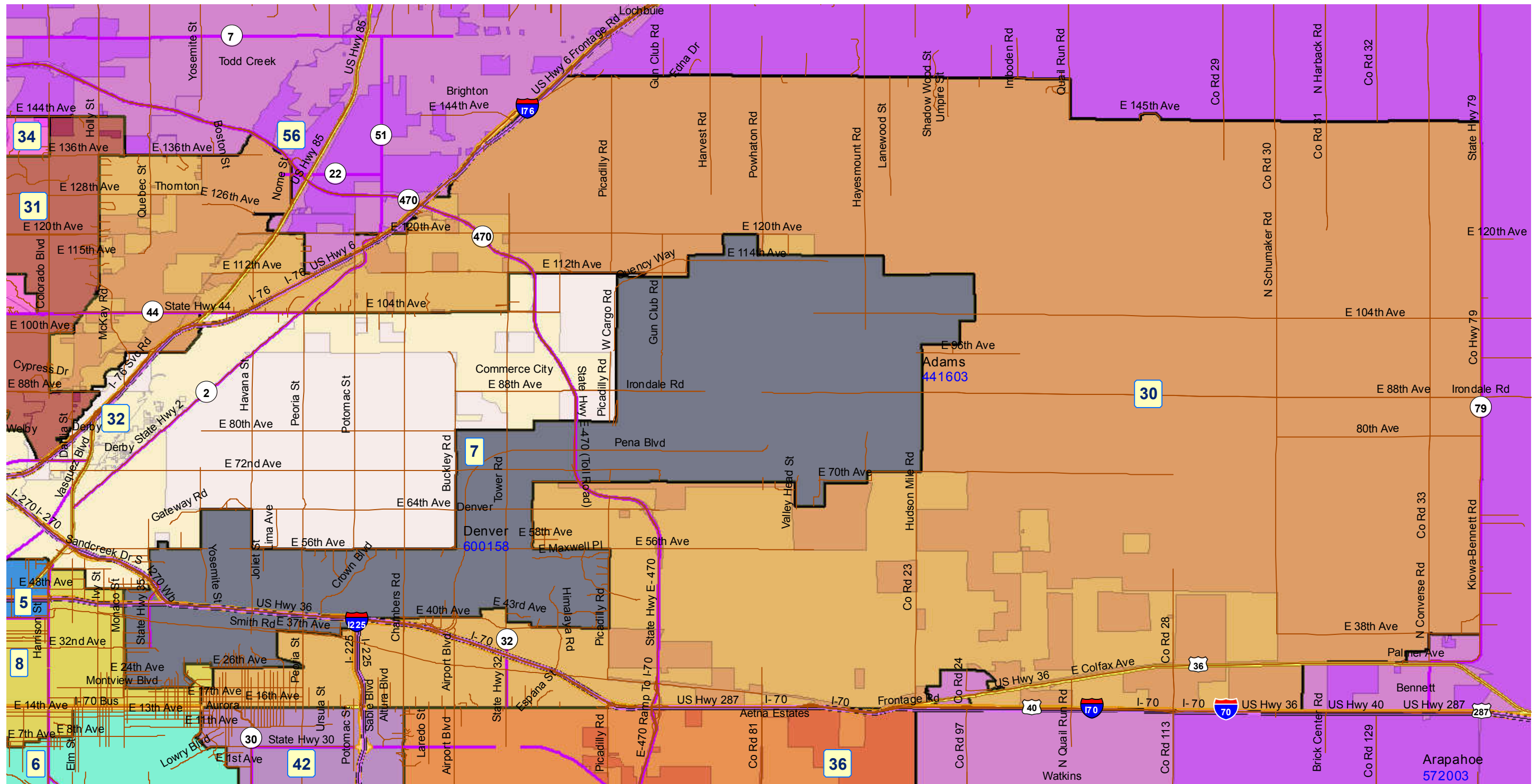
School Districts within district

Adams County 14
Adams-Arapahoe 28J
Bennett 29J
Brighton 27J
Denver County 1
Keenesburg RE-3(J)
Northglenn-Thornton 12

House District 30 After 2011 Reapportionment



House District 30 After 2011 Reapportionment



Prepared by Reapportionment Commission Staff
December 2011